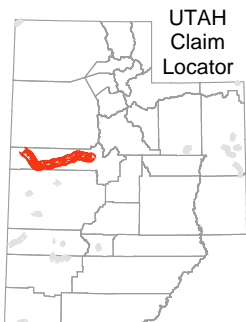




















Disclaimer of Interest Application  
Announced Summer 2003

## Weiss Claim (East Half) - Juab County

92.70 miles long

1:350000 SCALE



-  R.S. 2477 Claim
  -  Claim Photo Points
  -  Utah Wilderness Coalition Wilderness Proposal
  -  BLM Wilderness Study Area
  -  BLM Wilderness Inventoried Areas - Lands With Wilderness Character
  -  County Boundary
- |  |   |   |
|--|---|---|
| <ul style="list-style-type: none"> <li> BLM</li> <li> SITLA</li> <li> Private/Other</li> <li> DOD</li> </ul> | <ul style="list-style-type: none"> <li> National Park Service Managed Lands</li> <li> USFS</li> <li> Tribal Lands</li> <li> Water Bodies</li> </ul> | <ul style="list-style-type: none"> <li> Utah State Parks and Recreation</li> <li> Utah State Wildlife Reserves</li> <li> USFWS National Wildlife Refuges</li> <li> Intermittent Water Bodies</li> </ul> |
|--|---|---|

Map layout by Carrie Richmond, GIS Analyst at Wild Utah Project, using ArcMap 8.3. Data sources: R.S. 2477 Claims routes and photo points, BLM and AGRC; UWC Proposal, Wild Utah Project; WIAs and WSAs, BLM; 24k and 100k quads, USGS; land ownership and T & R, AGRC. Disclaimer: WUP uses the most current and complete data available. GIS data product accuracy may vary. They may be developed from sources of differing accuracy, accurate only at certain scales, based on modeling or interpolation, incomplete while being created or revised, etc. Using GIS products for purposes other than those for which they were created or intended may yield inaccurate or misleading results. This information was released on January 26, 2005.