













Juab County QTA Routes - August 25, 2005

- | | | |
|--|--|--|
|  Tom's Creek Claim |  Wilderness Study Area (BLM) |  State |
|  Granite Creek Claim |  Area w/ Wilderness Character (BLM)
<i>1998 BLM Wilderness Characteristics Inventory</i> |  Indian Reservation |
|  Trout Creek Claim |  Other BLM Lands |  Private |
|  Route Segment Endpoint |  Citizens' Wilderness Proposal | |
|  End of Cherrystem | | |

Data Sources: SITLA, State of Utah & Juab County, UT-AGRC, WUP