






Inyo County Alleged Highway through Last Chance Canyon in Death Valley National Park Wilderness



-  Local Road
-  Highway
-  RS2477 Claims in Wilderness *
-  Designated Wilderness **
-  Bureau of Land Management

Land Owners

-  Private
-  State
-  National Parks



* Routes digitized from Inyo County Complaint (Case 1:06-cv-01502-AWI-DLB) filed 10/25/2006

** Wilderness boundaries were obtained by the National Park Service in draft format and may not be official

Map produced by



CALIFORNIA WILDERNESS COALITION
 1212 BROADWAY, STE. 1700
 OAKLAND, CA 94612
 (510) 451-1450
 INFO@CALWILD.ORG

